

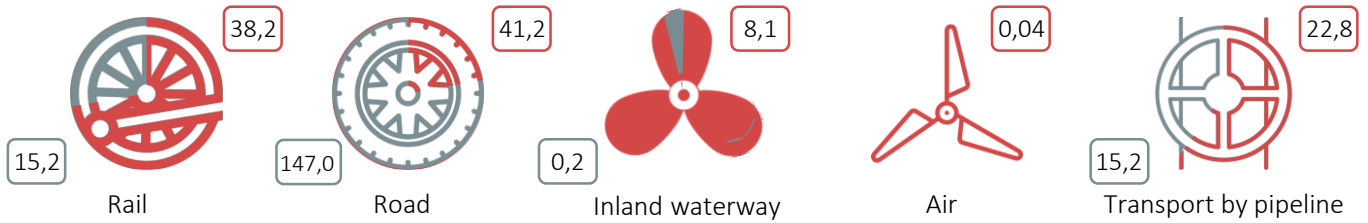
## TRANSPORT NETWORK IN HUNGARY

The government submit a bill under No. [T/3295](#) to amend several transportation acts. In this context, the Infotableau presents the most relevant data of the Hungarian transport networks in 2017.

### QUANTITY OF GOODS TRANSPORTED, Million tonnes

International traffic Inland traffic


1



### INTERURBAN PASSENGER TRANSPORT, 2010–2017, Millions

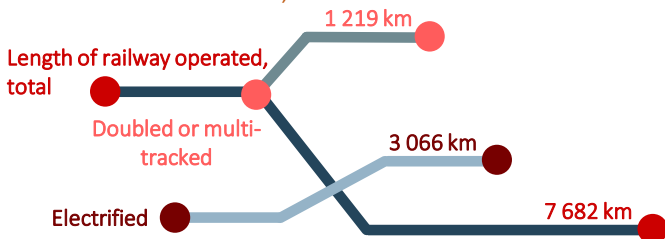
2010 2017

2



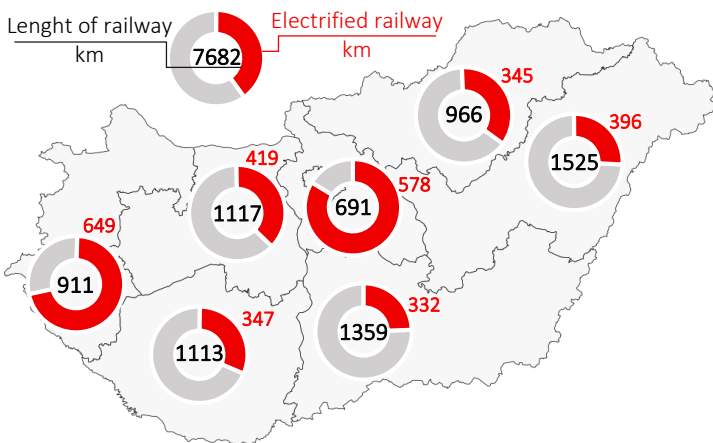
### RAILWAY NETWORK, Km

3



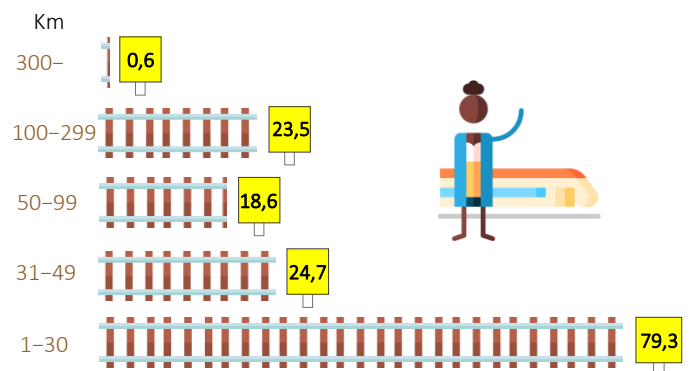
### PERCENTAGE OF THE ELECTRIFIED RAILWAY BY REGIONS

5



### PASSENGERS TRANSPORT BY PUBLIC RAILWAYS BY KILOMETRE-ZONE, Millions

4



### INTERNATIONAL GOODS TRANSPORT BY PUBLIC RAILWAYS BY COUNTRY, TOP 5, %

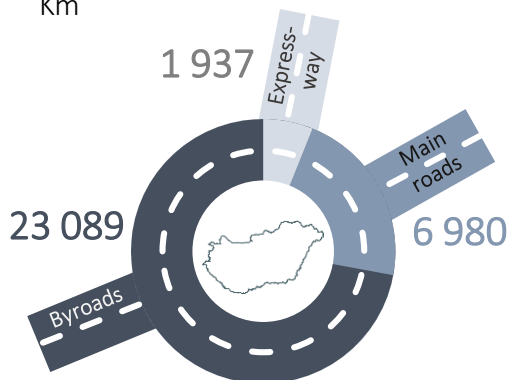
6



## PUBLIC ROAD NETWORKS

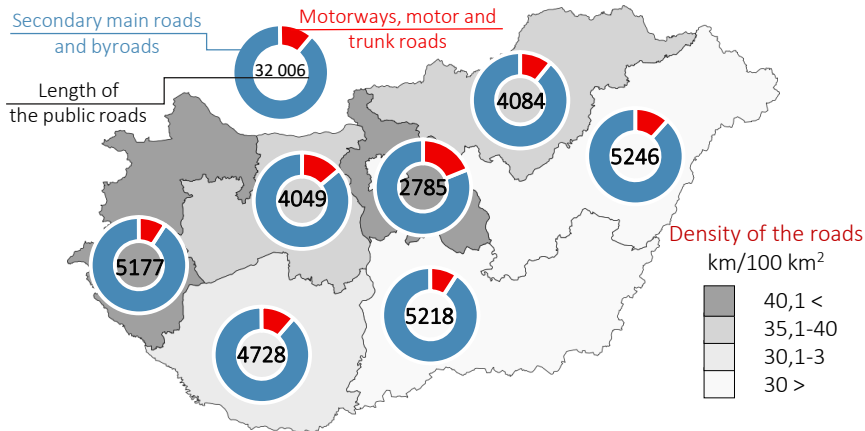
7

Km



## PUBLIC ROADS BY REGIONS, Km

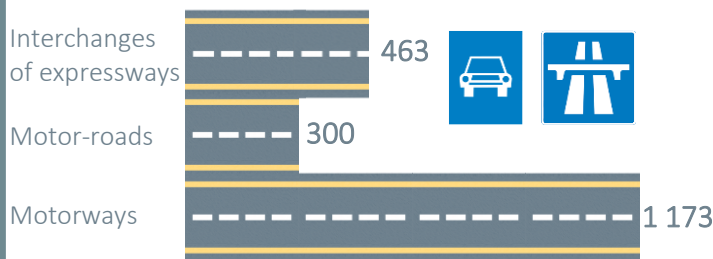
8



## EXPRESSWAY NETWORKS

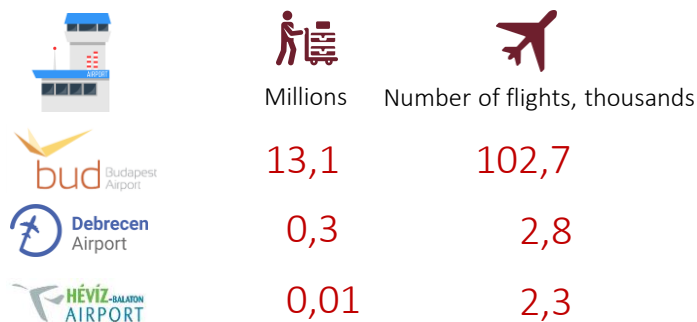
9

Km



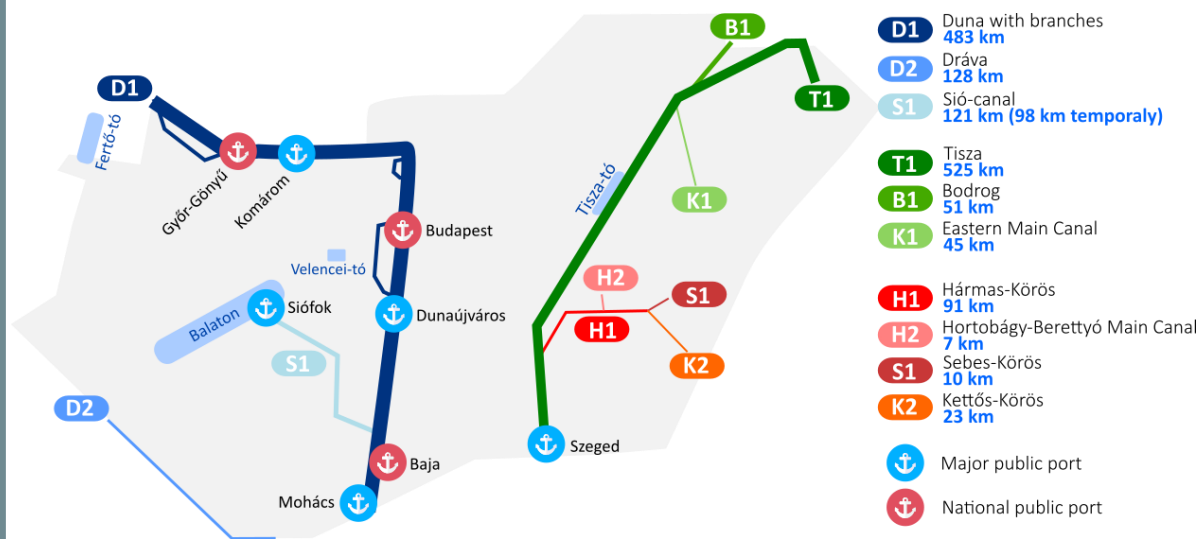
## TRAFFIC AT AIRPORTS

10



## INLAND WATERWAYS NETWORK

11



Quantity of goods



8,4

Million tonnes

Number of passengers



681

Thousands

FORRÁSOK > 1-11 > Statistical Yearbook of Hungary, 2017. Budapest, 2018. | 11 > [Ministerial Decree 17/2002. \(III. 7.\)](#) KöViM on registering the navigable waterways or canals and waterways or canals, which can be made navigable in Hungary (in Hungarian)

infoszolg

KÉPVISELŐI INFORMÁCIÓS SZOLGÁLAT

INTERNET: [www.parlament.hu/infoszolg](http://www.parlament.hu/infoszolg) | INTRANET: [intra.parlament.hu/infoszolg](http://intra.parlament.hu/infoszolg) | E-MAIL: [infoszolg@parlament.hu](mailto:infoszolg@parlament.hu) | TELEFON: (1) 441-4529; (1) 441-6486

Az Infotabló az országgyűlési képviselők tájékoztatása céljából készült és szerzői jogvédelem alatt áll.

HIVATKOZÁS > Csorba György: Transport Network in Hungary – Képviselői Információs Szolgálat, 2018/9. Infotabló.